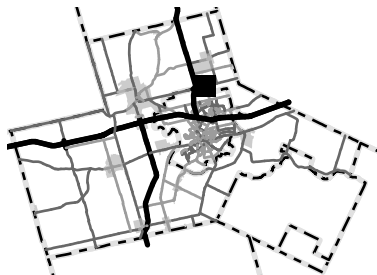


Includes material under copyright of the Queens Printer of Ontario. All rights reserved.
This drawing is for illustrative purposes only. The information contained is not a substitute for professional review or site survey and is subject to change without notice. The County of Brant takes no responsibility for, nor guarantees, the accuracy of the information contained.



GOVERNORS ROAD EAST ROUTINE M&R: COUNTY OF BRANT

DRAWN BY:

J. DeMunck

DATE:

Jul, 29 2020

SCALE:

1:600

PAGE NO.

1/10



0 12.5 25 50 75 100 Meters

Includes material under copyright of the Queens Printer of Ontario. All rights reserved.
This drawing is for illustrative purposes only. The information contained is not a substitute for professional review or site survey and is subject to change without notice. The County of Brant takes no responsibility for, nor guarantees, the accuracy of the information contained.



POWERLINE ROAD ROUTINE M&R: COUNTY OF BRANT

DRAWN BY:

J. DeMunck

DATE:


Jul, 29 2020

SCALE:

1:2,600

PAGE NO.

2/10



Includes material under copyright of the Queens Printer of Ontario. All rights reserved.
This drawing is for illustrative purposes only. The information contained is not a substitute for professional review or site survey and is subject to change without notice. The County of Brant takes no responsibility for, nor guarantees, the accuracy of the information contained.



BRANT COUNTY ROAD #18 ROUTINE M&R: COUNTY OF BRANT

DRAWN BY:

J. DeMunck

DATE:


Jul, 29 2020

SCALE:

1:3,400

PAGE NO.

3/10



Includes material under copyright of the Queens Printer of Ontario. All rights reserved.
This drawing is for illustrative purposes only. The information contained is not a substitute for professional review or site survey and is subject to change without notice. The County of Brant takes no responsibility for, nor guarantees, the accuracy of the information contained.



COLBORNE STREET EAST ROUTINE M&R: COUNTY OF BRANT

DRAWN BY:

J. DeMunck

DATE:

Jul, 29 2020

SCALE:

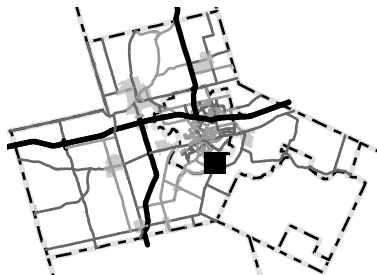
1:1,000

PAGE NO.

4/10



Includes material under copyright of the Queens Printer of Ontario. All rights reserved.
This drawing is for illustrative purposes only. The information contained is not a substitute for professional review or site survey and is subject to change without notice. The County of Brant takes no responsibility for, nor guarantees, the accuracy of the information contained.



COCKSHUTT ROAD ROUTINE M&R: CITY OF BRANTFORD

DRAWN BY:

J. DeMunck

DATE:


Jul, 29 2020

SCALE:

1:1,600

PAGE NO.

5/10



Includes material under copyright of the Queens Printer of Ontario. All rights reserved.
This drawing is for illustrative purposes only. The information contained is not a substitute for professional review or site survey and is subject to change without notice. The County of Brant takes no responsibility for, nor guarantees, the accuracy of the information contained.



PHELPS ROAD ROUTINE M&R: CITY OF BRANTFORD

DRAWN BY:

J. DeMunck

DATE:


Jul, 29 2020

SCALE:

1:6,000

PAGE NO.

6/10



Includes material under copyright of the Queens Printer of Ontario. All rights reserved.
This drawing is for illustrative purposes only. The information contained is not a substitute for professional review or site survey and is subject to change without notice. The County of Brant takes no responsibility for, nor guarantees, the accuracy of the information contained.



SHELLARD LANE ROUTINE M&R: CITY OF BRANTFORD

DRAWN BY:

J. DeMunck

PAGE NO.

7/10

DATE:

Jul, 29 2020

SCALE:

1:4,600



Includes material under copyright of the Queens Printer of Ontario. All rights reserved.
This drawing is for illustrative purposes only. The information contained is not a substitute for professional review or site survey and is subject to change without notice. The County of Brant takes no responsibility for, nor guarantees, the accuracy of the information contained.



COLBORNE STREET WEST ROUTINE M&R: CITY OF BRANTFORD

DRAWN BY:

J. DeMunck

DATE:

Jul, 29 2020

SCALE:

1:3,000

PAGE NO.

8/10



0 4.25 8.5 17 25.5 34 Meters

Includes material under copyright of the Queens Printer of Ontario. All rights reserved.
This drawing is for illustrative purposes only. The information contained is not a substitute for professional review or site survey and is subject to change without notice. The County of Brant takes no responsibility for, nor guarantees, the accuracy of the information contained.



OAKHILL DRIVE ROUTINE M&R: CITY OF BRANTFORD

DRAWN BY:

J. DeMunck

DATE:

Jul, 29 2020

SCALE:

1:800

PAGE NO.

9/10



0 15 30 60 90 120
Meters

Includes material under copyright of the Queens Printer of Ontario. All rights reserved.
This drawing is for illustrative purposes only. The information contained is not a substitute for professional review or site survey and is subject to change without notice. The County of Brant takes no responsibility for, nor guarantees, the accuracy of the information contained.



PARIS ROAD ROUTINE M&R: COUNTY OF BRANT

DRAWN BY:
J. DeMunck

DATE:
Jul, 29 2020

SCALE:
1:3,200

PAGE NO.

10/10