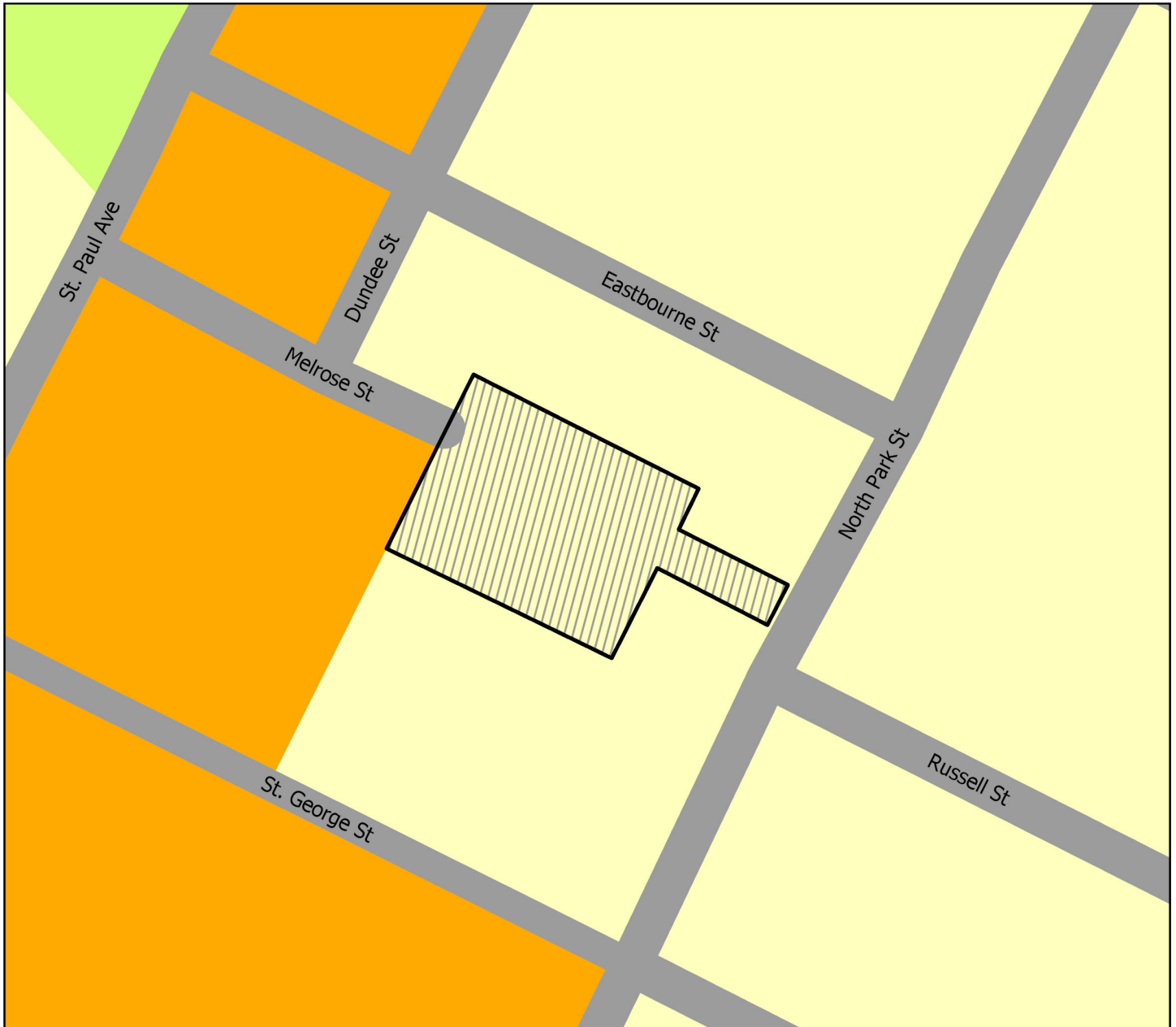

















# OFFICIAL PLAN EXCERPT MAP

Application: 29CD-24501

1 & 2 Melrose Street



## Legend

- |  |   |
|--|---|
|  Agricultural Designation                 |  Prestige Employment Designation |
|  Core Natural Areas Designation           |  Commercial Mixed Use Corridor   |
|  Residential Designation                  |  General Employment Designation  |
|  Major Institutional Designation          |  Six Nations Territory           |
|  Parks and Open Space Designation         |  VIA Station                     |
|  Downtown Urban Growth Centre Designation |  Transit Terminal                |
|  Major Commercial Centre Designation      |  Subject Land                    |
|  Intensification Corridor Designation     |   |

