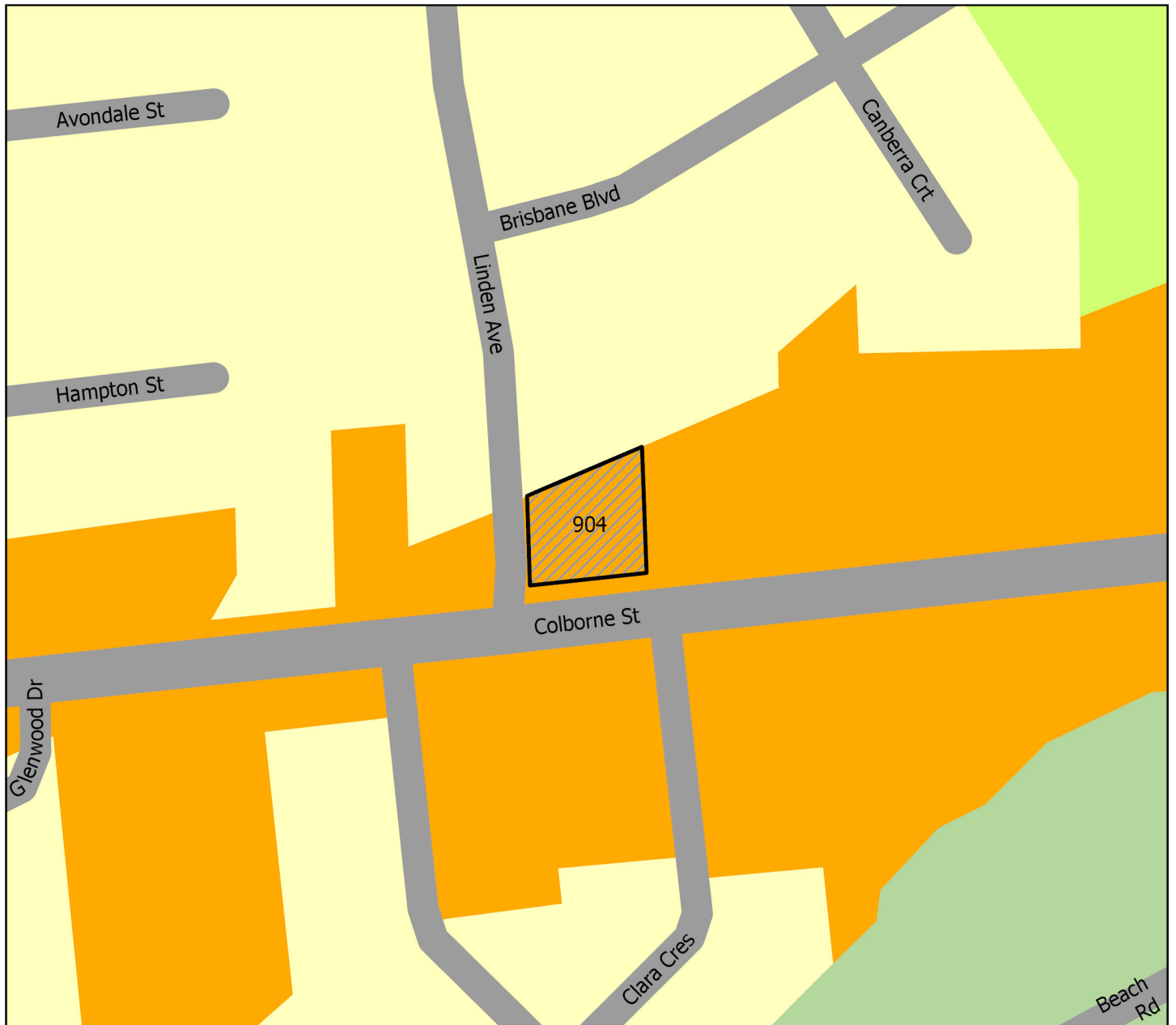

















OFFICIAL PLAN EXCERPT MAP

Application: A35-2024
 904 Colborne Street



Legend

- | | |
|--|---|
|  Agricultural Designation |  Prestige Employment Designation |
|  Core Natural Areas Designation |  Commercial Mixed Use Corridor |
|  Residential Designation |  General Employment Designation |
|  Major Institutional Designation |  Six Nations Territory |
|  Parks and Open Space Designation |  VIA Station |
|  Downtown Urban Growth Centre Designation |  Transit Terminal |
|  Major Commercial Centre Designation |  Subject Land |
|  Intensification Corridor Designation | |

